














-  Road Closure
-  Event Zone
-  Traffic Detours
-  Access to Parking

-  Pedestrian Access
-  Pedestrian Crossing
-  Pedestrian Crossing Closed
-  Parking
-  Accessible Parking

-  Bus Stop Route 75,76,77 (to event)
-  Bus Stop Route 75 (to event)
-  Bus Stop Route 76,77 (from event)
-  Bus Stop Route 75,76,77 (from event)